


POZO DEMADO

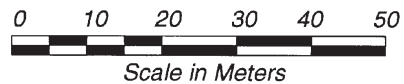
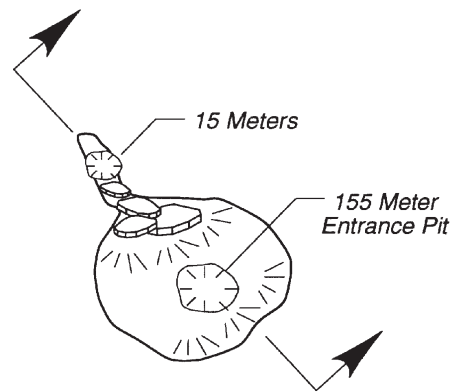
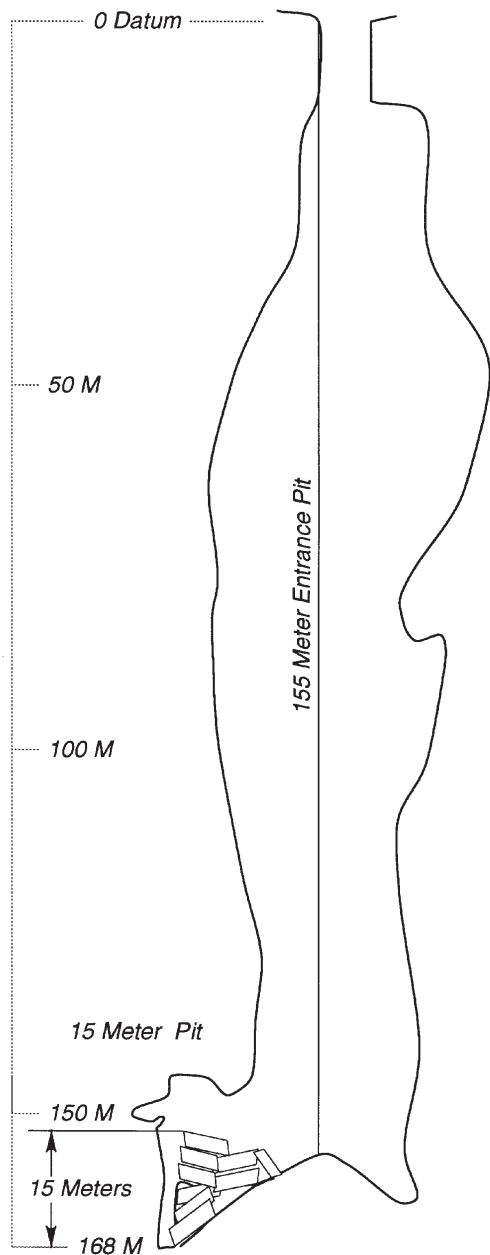
QO-70

Queretaro, Mexico



Survey Data

Surveyed Length ————— 208 Meters
True Horizontal Length — 35 Meters
Vertical Extent ————— 168 Meters



Surveyed 11-24-93 By:

Gerald Moni
Mark Richardson
Chris Stine

Created On Interleaf 5.2 Software By : David Parr

Pozo Demado
Neblina, Mpo. Landa de Matemoros
Querétaro
AMCS Activities Newsletter 35, p. 20, 2012